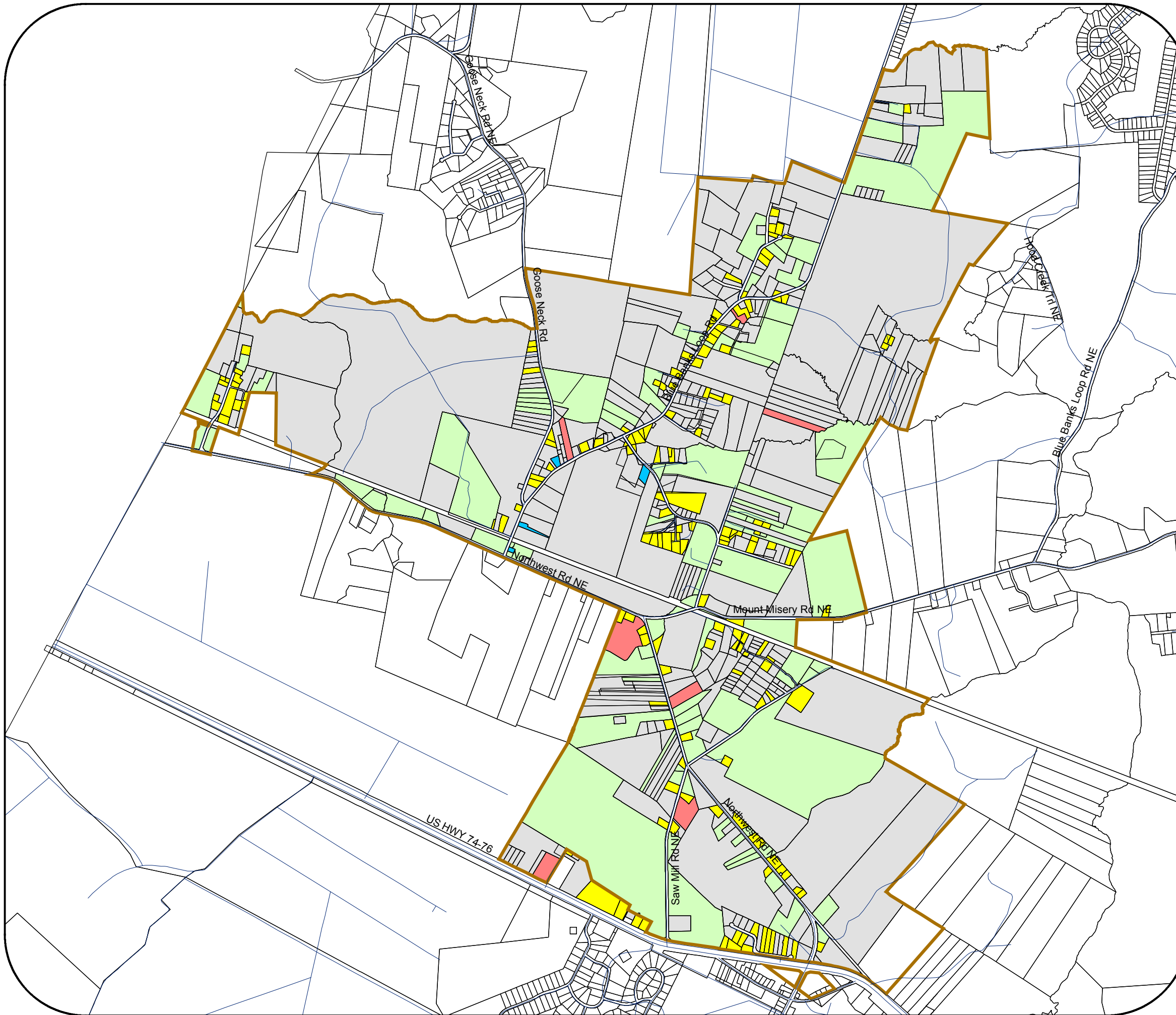




Brunswick County Land Use Plan Northwest Existing Land Use



Legend

Northwest Corporate Limits

NC DOT Roads

Existing Land Use

Commercial


Industrial

OI

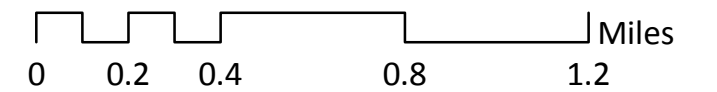
Residential-Agricultural

SFR

Vacant



1 inch equals 2,200 feet



The preparation of this map was financed in part through a grant provided by the North Carolina Coastal Management Program, through funds provided by the Coastal Zone Management Act of 1972, as amended, which is administered by the Office of Ocean and Coastal Resource Management, National Oceanic and Atmospheric Administration.