







0 2 4 6 8 10 Miles

**15** Evacuation Zone For Transportation Analysis  
**Evacuation Areas By Storm Category**

-  Category 1-2 Hurricane Evacuation Areas
-  Category 3-5 Hurricane Additional Areas

-  River
-  Urban Area

