


APPENDIX V

PROHIBITED TERRITORY

BRUNSWICK COUNTY
(Prohibited areas are shaded)

CALABASH AREA
Area A-1 (Map 50)



Revised 4/18/83, 6/4/85, 5/21/86, 7/3/89, 11/3/92, 1/29/97, 1/20/99
Technical Revisions 6/2/86, 10/30/97



NO PERSON SHALL TAKE OR ATTEMPT TO TAKE ANY OYSTERS, CLAMS OR MUSSELS OR POSSESS, SELL, OR OFFER FOR SALE ANY OYSTERS, CLAMS OR MUSSELS TAKEN FROM THE FOLLOWING AREAS, AT ANY TIME:

CALABASH AREA

- (a) All waters bordered on the east by a line beginning at a point on the north shore of the Intracoastal Waterway at 33° 51' 18" N - 78° 29' 09" W; thence across the waterway through ICWW Fl. Beacon #101 to the south shore at 33° 53' 14" N - 78° 29' 08" W; and all waters in Jinks Creek bordered on the south by a straight line beginning at a point on the east shore at 33° 52' 51" N - 78° 29' 56" W; thence in a straight line across the creek to a point on the west shore at 33° 52' 48" N - 78° 30' 00" W; thence following the shoreline of the marsh (to include all waters west of the south shoreline of Jinks Creek) to a point on the north shore of the Sunset Beach Canals at 33° 52' 31" N - 78° 29' 34" W; thence across the canal to a point on the south shore at 33° 52' 29" N - 78° 29' 33" W, (to include all of Sunset Beach Canals); and bordered on the west by the South Carolina State line.
- (b) Calabash Creek - All those waters in Calabash Creek upstream of the South Carolina state line.
- (c) Sunset Beach Canals - All those waters in Sunset Beach Canals west of a line beginning at a point at 33° 52' 31" N - 78° 29' 34" W; thence across the creek to a point on the south shore at 33° 52' 29" N - 78° 29' 33" W.

(Description on back of sheet)

The above closures include the waters of Calabash Creek, Bonaparte Creek, Deep Backwater Creek, Salt Boiler Creek, Blane Creek, the Big Narrows, a portion of Jinks Creek, Sunset Beach Canals and the Intracoastal Waterway to the South Carolina state line.

- (d) **Pelican Pointe Marina** - All those waters within 100 feet of Pelican Pointe Marina.
- (e) **Gause Landing Area** - All waters upstream of a straight line beginning at a point on the north shore of ICWW at 33° 53' 52" N - 78° 25' 43" W; thence in a westerly direction to a point on the north shore of the ICWW at 33° 53' 43" N - 78° 26' 41" W; near Gause Landing.

OCEAN ISLE BEACH AREA:

- (f) All waters bordered on the north by a straight line across the creek beginning at a point on the east shore at 33° 53' 38" N - 78° 26' 36" W; thence to the west shore at 33° 53' 38" N - 78° 26' 38" W; and bordered on the west by a line beginning on the south shore at 33° 53' 18" N - 78° 26' 30" W; thence across the creek to the north shore at 33° 53' 20" N - 78° 26' 30" W; to include all tributaries.
- (g) All those waters in Ocean Isle Beach Canals from the entrances upstream.
- (h) All those waters bounded by a line beginning at a point near the south side of the Ocean Isle Beach Bridge at 33° 53' 43" N - 78° 26' 22" W; thence in an easterly direction to a point on the shore at 33° 53' 45" N - 78° 25' 57" W; thence southerly following the shoreline back to the point of beginning.
- (i) All those waters in the Intracoastal Waterway bordered on the east beginning at a point on the north shore at 33° 54' 03" N - 78° 25' 06" W; thence in a straight line through ICWW Channel Marker # 89 to a point on the south shore at 33° 53' 58" N - 78° 25' 04" W; and bordered on the west beginning at a point on the north shore at 33° 53' 52" N - 78° 25' 53" W; thence in a straight line through ICWW Channel Marker # 91 to a point on the south shore at 33° 53' 47" N - 78° 25' 51" W.
- (j) All those waters in the Intracoastal Waterway bordered on the east beginning 300 yards east of ICWW Channel Marker # 95 at a point on the north shore at 33° 53' 40" N - 78° 27' 06" W; thence in a straight line across the ICWW to a point on the south shore at 33° 53' 33" N - 78° 27' 04" W; and bordered on the west beginning 300 yards west of ICWW Channel Marker # 97 at a point on the north shore at 33° 53' 30" N - 78° 27' 50" W; thence in a straight line across the ICWW to a point on the south shore at 33° 53' 26" N - 78° 27' 48" W.

BRUNSWICK COUNTY
(Prohibited areas are shaded)

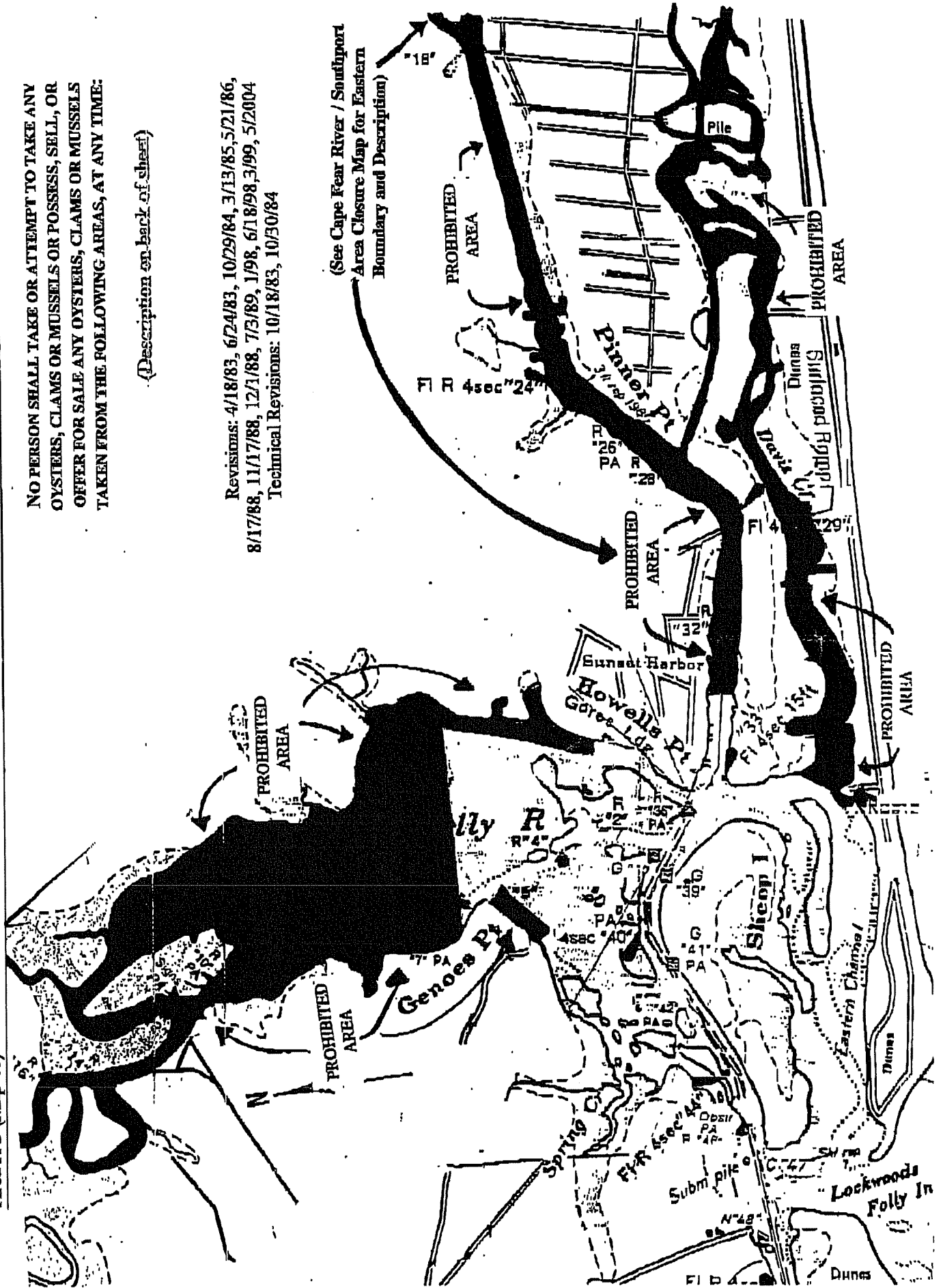
NO PERSON SHALL TAKE OR ATTEMPT TO TAKE ANY OYSTERS, CLAMS OR MUSSELS OR POSSESS, SELL, OR OFFER FOR SALE ANY OYSTERS, CLAMS OR MUSSELS TAKEN FROM THE FOLLOWING AREAS, AT ANY TIME:

(Description on back of sheet)

Revisions: 4/18/83, 6/24/83, 10/29/84, 3/13/85, 5/21/86, 8/17/88, 11/17/88, 12/1/88, 7/3/89, 1/98, 6/18/98, 3/99, 5/2004
Technical Revisions: 10/18/83, 10/30/84

PROHIBITED TERRITORY

LOCKWOODS FOLLY RIVER AREA
Area A-3 (Map 48)



(Map 48)

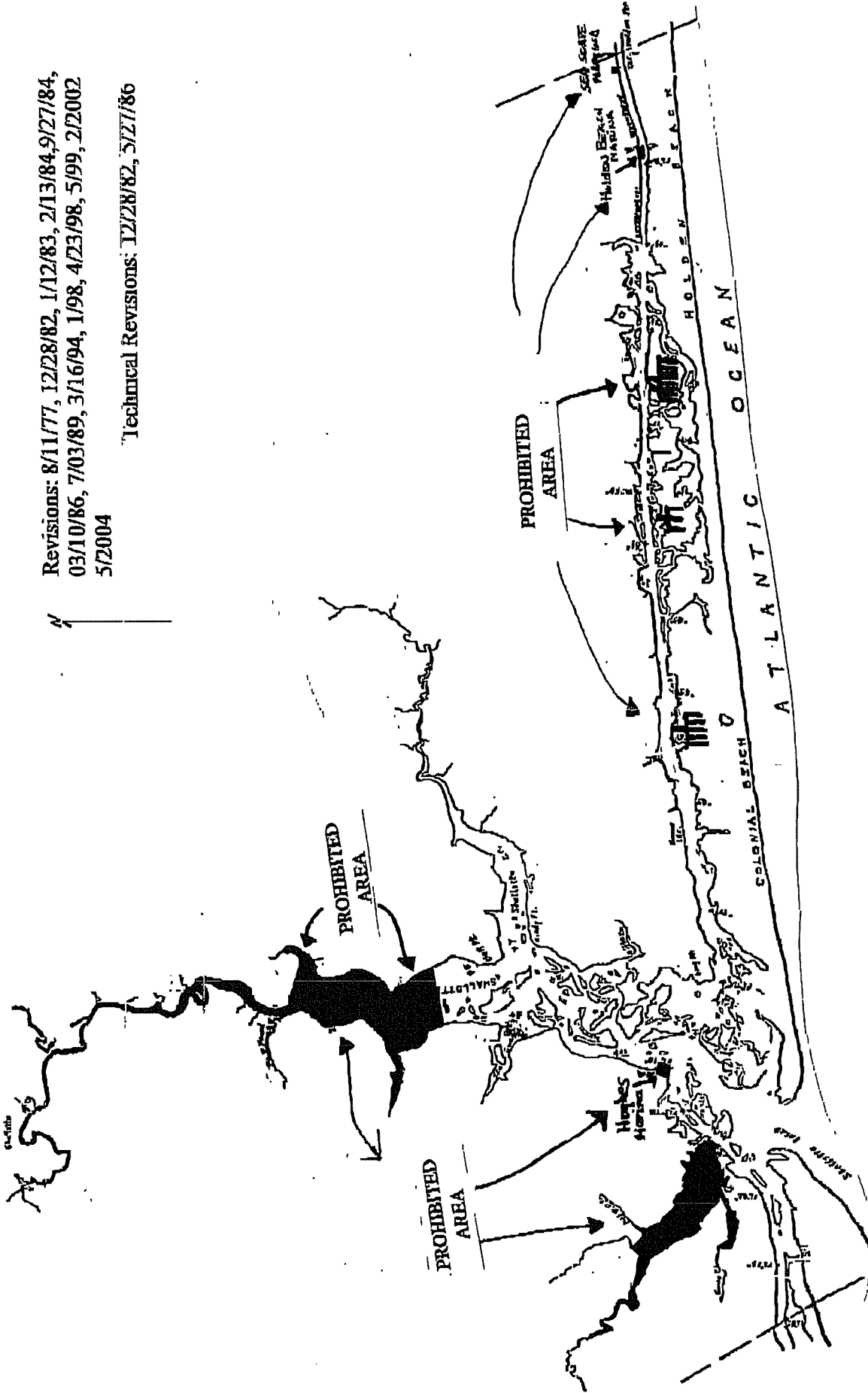
LOCKWOODS FOLLY RIVER AREA

- (a) Lockwoods Folly River - All those waters in Lockwoods Folly River upstream of a straight line beginning at a point on the west shore at $33^{\circ} 56' 00''$ N - $78^{\circ} 13' 12''$ W; thence through Channel Marker #6 to a point on the east shore at $33^{\circ} 56' 00''$ N - $78^{\circ} 12' 27''$ W.
- (b) Davis Creek - All those waters in Davis Creek upstream of a straight line beginning at a point on the south shore at $33^{\circ} 54' 57''$ N - $78^{\circ} 12' 52''$ W; thence to a point on the north shore at $33^{\circ} 55' 04''$ N - $78^{\circ} 12' 47''$ W.
- (c) Blue Water Point Marina - All those waters within the marina at Blue Water Point and extending beyond the docking facilities 175 feet.
- (d) All those waters south of Genoes Point on the west shore of The Lockwoods Folly River within the boundaries beginning at a point $33^{\circ} 55.9384'$ N - $78^{\circ} 13.1111'$ W at the shoreline; running southeasterly to a point $33^{\circ} 55.9045'$ N - $78^{\circ} 13.0843'$ W; running southwesterly to a point $33^{\circ} 55.8151'$ N - $78^{\circ} 13.1746'$ W; running northwesterly to a point $33^{\circ} 55.8427'$ N - $78^{\circ} 13.2065'$ W at the shoreline.
- (e) All those waters along the canal on the east shore of the Lockwoods Folly River within the boundaries beginning at a point $33^{\circ} 56.0606'$ N - $78^{\circ} 12.4035'$ W at the shoreline; running westerly to a point $33^{\circ} 56.0527'$ N - $78^{\circ} 12.4822'$ W; running southwesterly to a point $33^{\circ} 55.5587'$ N - $78^{\circ} 12.6482'$ W; running easterly to a point $33^{\circ} 55.5538'$ N - $78^{\circ} 12.6293'$ W at the shoreline.

PROHIBITED TERRITORY

SHALLOTTE RIVER AREA
Area A-2 (Map 49)

BRUNSWICK COUNTY
(Prohibited areas are shaded)



Revisions: 8/11/77, 12/28/82, 1/12/83, 2/13/84, 9/27/84,
03/10/86, 7/03/89, 3/16/94, 1/98, 4/23/98, 5/99, 2/2002
5/2004

Technical Revisions: 12/28/82, 5/27/86

**NO PERSON SHALL TAKE OR ATTEMPT TO TAKE ANY OYSTERS, CLAMS OR MUSSELS OR POSSESS, SELL, OR OFFER FOR SALE ANY OYSTERS,
CLAMS OR MUSSELS TAKEN FROM THE FOLLOWING AREAS, AT ANY TIME: (SEE BACK OF MAP FOR AREA DESCRIPTIONS.)**

SHALLOTTE RIVER AREA

(Map 49)

- (a) **Shalotte River** - All those waters upstream of a line in Shalotte River beginning at a point on the east shore at 33° 55' 56" N - 78° 21' 38" W; thence in a straight line to a point on the west shore at 33° 56' 07" N - 78° 22' 05" W.
- (b) All waters upstream from a straight line beginning at a point on the east shore at 33° 54' 55" N - 78° 18' 26" W; thence to the west shore at 33° 54' 55" N - 78° 18' 27" W.
- (c) **Hughes Marina** - All those waters within 150 feet of Hughes Marina.
- (d) **Holden Beach Marina** - All those waters within 100 feet of Holden Beach Marina.
- (e) **Saucepan Creek** - All those waters in Saucepan Creek upstream of a straight line across the mouth.
- (f) All waters upstream from a straight line beginning at a point on the east shore at 33° 54' 55" N - 78° 17' 40" W; thence to the west shore at 33° 54' 55" N - 78° 17' 44" W.
- (g) All waters upstream from a straight line beginning at a point on the east shore at 33° 54' 55" N - 78° 18' 26" W; thence to the west shore at 33° 54' 55" N - 78° 18' 27" W.
- (h) All waters upstream from a straight line beginning at a point on the east shore at 33° 54' 48" N - 78° 20' 06" W; thence to the west shore at 33° 54' 48" N - 78° 20' 08" W.
- (i) **Sea Scape Marina** - All those waters within the marina at Sea Scape Marina and extending beyond the dockage facilities 325 feet.